

STATE OF WISCONSIN DEPARTMENT OF TRANSPORTATION

PLAN OF PROPOSED IMPROVEMENT

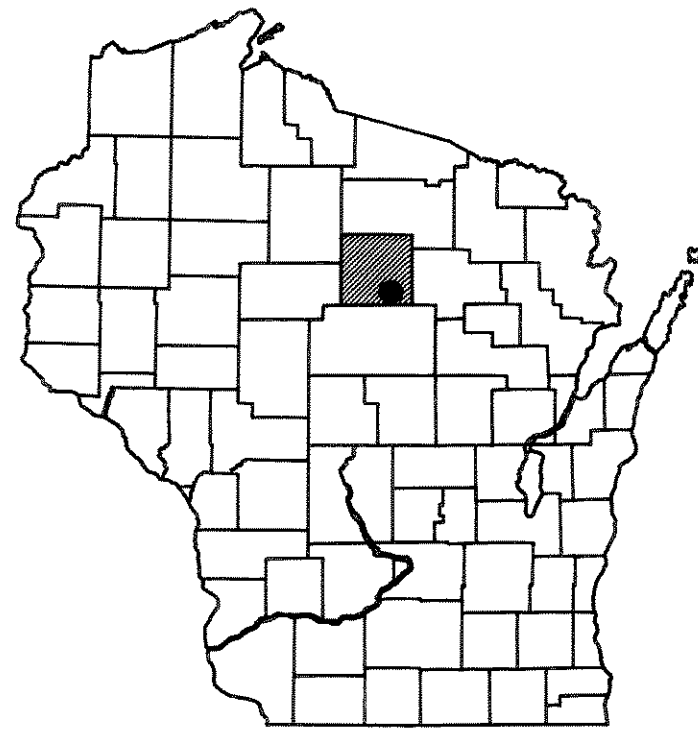
PINE RIVER BRIDGE AND APPROACHES (HILLVIEW ROAD) TOWN ROAD LINCOLN COUNTY

STATE PROJECT	FEDERAL PROJECT	
	PROJECT	CONTRACT
9857-02-70	_____	_____

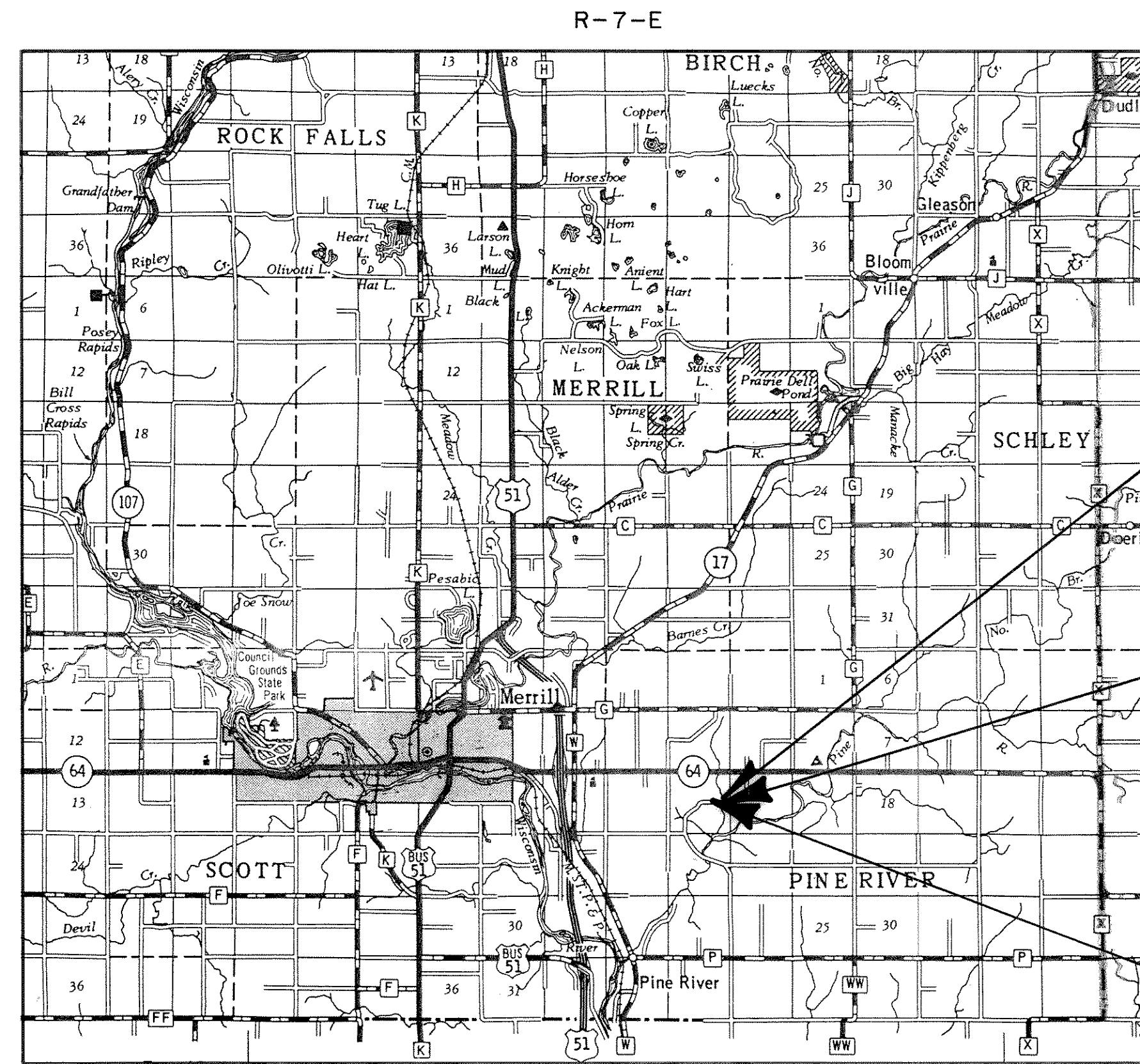
INDEX OF SHEETS

Sheet No. 1	Title
Sheet No. 2	Typical Sections and Details
Sheet No. 3 & 3.1	Estimate of Quantities
Sheet No. 2 & 8.1	Miscellaneous Quantities
Sheet No. _____	Right of Way Plat
Sheet No. 5	Plan and Profile
Sheet No. 6-6.4	Standard Detail Drawings
Sheet No. _____	Sign Plates
Sheet No. 8-8.8	Structure Plans
Sheet No. _____	Computer Earthwork Data
Sheet No. 9	Cross Sections

TOTAL SHEETS = 20



STATE PROJECT NUMBER
9857-02-70



LAYOUT
SCALE 0 2 MI.

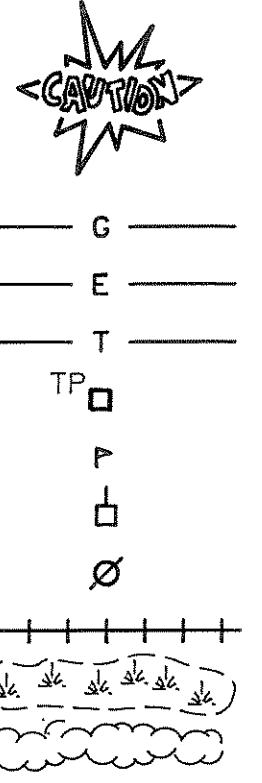
TOTAL NET LENGTH OF CENTERLINE = 0.081 MI.

DESIGN DESIGNATION

A.D.T. (1988)	=	90
A.D.T. (2011)	=	125
D.H.V.	=	12
D.	=	50-50
T.	=	10%

CONVENTIONAL SIGNS

COUNTY LINE		COMBUSTIBLE FLUIDS (UNDER PRESSURE)	
CORPORATE LIMITS		UNDERGROUND UTILITIES	
PROPERTY LINE		GAS	
LOT LINE		ELECTRIC	
LIMITED HIGHWAY EASEMENT		TELEPHONE	
EXISTING RIGHT OF WAY		SERVICE PEDESTAL	
NEW RIGHT OF WAY		CABLE MARKER	
REFERENCE LINE		POWER POLE	
SLOPE INTERCEPT		TELEPHONE POLE	
ORIGINAL GROUND		RAILROADS	
MARSH OR ROCK PROFILE		MARSH	
CULVERT IN PLACE		WOODED AREA	
CULVERT REQUIRED			
CULVERT REQUIRED (Profile)			



STRUCTURE B-35-110

END PROJECT
STA. 12+00

T-31-N

BEGIN PROJECT
STA. 7+70

Y = 487,800 (±200')
X = 2,104,700 (±200')

THE COORDINATES SHOWN ON THIS PLAN ARE REFERENCED TO THE WISCONSIN COORDINATE SYSTEM, CENTRAL ZONE. SCALED FROM U.S.G.S. TOPOGRAPHIC MAP, PINE DELLS QUAD. FOR IDENTIFICATION ONLY.

APPROVED FOR
LINCOLN COUNTY

DATE: 12/14/89
COUNTY HIGHWAY COMMISSIONER: Michael J. Heep

ORIGINAL PLANS PREPARED BY
OWEN AYRES & ASSOCIATES INC.
CONSULTING ENGINEERS

EAU CLAIRE WISCONSIN

DATE: 1/29/90

STATE OF WISCONSIN
DEPARTMENT OF TRANSPORTATION

Surveyor O.A. & A. INC. District Checker RGB
Designer O.A. & A. INC. C.O. Checker NRA
District Supervisor RJS C.O. Coordinator LAS

APPROVED:

DATE: 2/5/90 James D. Brundler
DISTRICT DIRECTOR

APPROVED:

DATE: 2/20/90 Robert W. Berg
REGIONAL CHIEF ROAD DESIGN ENGINEER

U.S. DEPARTMENT OF TRANSPORTATION
FEDERAL HIGHWAY ADMINISTRATION
REGION 5 WISCONSIN DIVISION

APPROVED:

DATE: _____
DIVISION ADMINISTRATOR

SUBSET: TRROADS
FILE NAME: 09231TS
9857-2-70
w/ 9429-1-70
MAY

LEVELS ON 4, 2, 3, 4, 5, 6, 7, 8, 9, 10, 11, 12, 13, 14, 15, 16, 17, 18, 19, 20, 21, 22, 23, 24, 25, 26, 27, 28, 29, 30, 31, 32, 33, 34, 35, 36, 37, 38, 39, 40, 41, 42, 43, 44, 45, 46, 47, 48, 49, 50, 51, 52, 53, 54, 55, 56, 57, 58, 59, 60, 61, 62, 63
CHECKED BY: _____
BACK CHECKED BY: _____
CORRECTED BY: _____