

# AS BUILT PLAN

## STATE OF WISCONSIN DEPARTMENT OF TRANSPORTATION

### PLAN OF PROPOSED IMPROVEMENT

# PINE RIVER BRIDGE AND APPROACHES

STATE PROJECT	FEDERAL PROJECT	
	PROJECT	CONTRACT
9429-01-70		

#### INDEX OF SHEETS

Sheet No.	Title
1	Typical Sections and Details
2 & 3	Estimate of Quantities
2 & 3.1	Miscellaneous Quantities
	Right of Way Plat
5	Plan and Profile
6-6.7	Standard Detail Drawings
	Sign Plates
8-8.12	Structure Plans
	Computer Earthwork Data
9	Cross Sections

TOTAL SHEETS = 27

Project Engineer: Donohue & Associates  
Eugene Seidler, P.E.  
Project Personnel: Indexed in Diary #

C.T.H. "W"  
LINCOLN COUNTY

Contractor: Lunda Construction Co.  
Subs: Traffic Signing & Marking, Inc.  
Barricade Flasher Service, Inc.  
Hi Boom Erecting, Inc.  
Triune Steel Erectors, Inc.  
Timme, Inc.  
American Asphalt of Wis.  
Merrill Gravel & Construction

STATE PROJECT NUMBER
9429-01-70

SUBSET: TRROADS  
FILE NAME: 09232T5

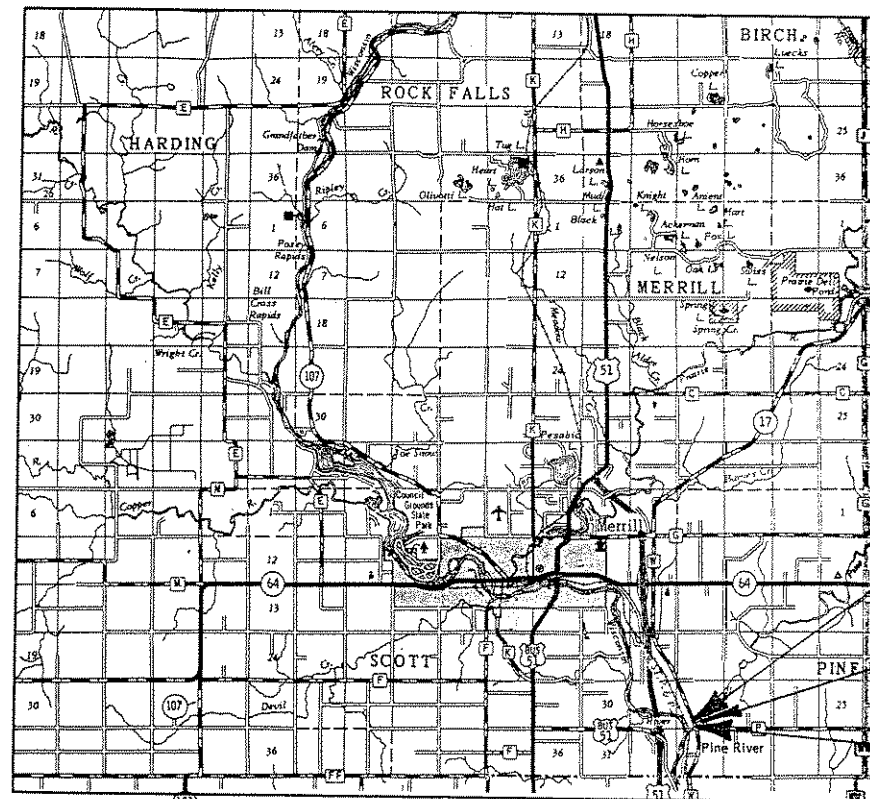



#### DESIGN DESIGNATION

A.D.T. (1988)	=	1220
A.D.T. (2010)	=	1800
D.H.V.	=	180
D.	=	50-50
T.	=	10 %

#### CONVENTIONAL SIGNS

COUNTY LINE	COMBUSTIBLE FLUIDS (UNDER PRESSURE)
CORPORATE LIMITS	UNDERGROUND UTILITIES
PROPERTY LINE	G
LOT LINE	E
LIMITED HIGHWAY EASEMENT	T
EXISTING RIGHT OF WAY	TP
NEW RIGHT OF WAY	P
REFERENCE LINE	D
SLOPE INTERCEPT	Ø
ORIGINAL GROUND	RAILROADS
MARSH OR ROCK PROFILE	MARSH
CULVERT IN PLACE	WOODED AREA
CULVERT REQUIRED	
CULVERT REQUIRED (Profile)	



R-7-E

T-32-N

LAYOUT  
SCALE 0 2 MI.

TOTAL NET LENGTH OF CENTERLINE = 0.114 MI.

END PROJECT  
STA. 13 + 25

STRUCTURE B-35-III

BEGIN PROJECT  
STA. 7 + 25

Y = 474,800 (± 200)  
X = 2,097,500 (± 200)

THE COORDINATES SHOWN ON THIS PLAN ARE REFERENCED TO THE WISCONSIN COORDINATE SYSTEM, CENTRAL ZONE, SCALED FROM U.S.G.S. TOPOGRAPHIC MAP, PINE DELLS QUAD. FOR IDENTIFICATION ONLY.


APPROVED FOR  
LINCOLN COUNTY

12/4/89  
DATE

Michael S. Hap  
COUNTY HIGHWAY COMMISSIONER

ORIGINAL PLANS PREPARED BY  
OWEN AYRES & ASSOCIATES INC.  
CONSULTING ENGINEERS

EAU CLAIRE WISCONSIN



DATE 1/5/90

STATE OF WISCONSIN  
DEPARTMENT OF TRANSPORTATION

Surveyor O.A.B.A. INC. District Checker RGB  
Designer O.A.B.A. INC. C.O. Checker NRA  
District Supervisor RJS C.O. Coordinator LAS

APPROVED:  
DATE: 2/5/90 James D. Brumler  
DISTRICT DIRECTOR

APPROVED:  
DATE: 2/20/90 Robert W. Boy  
REGIONAL CHIEF ROAD DESIGN ENGINEER

U.S. DEPARTMENT OF TRANSPORTATION  
FEDERAL HIGHWAY ADMINISTRATION  
REGION 5 WISCONSIN DIVISION

APPROVED:  
DATE: \_\_\_\_\_  
DIVISION ADMINISTRATOR

Lincoln

7421-1-70  
9857-2-70

CHECKED BY: \_\_\_\_\_  
DATE: \_\_\_\_\_  
CORRECTED BY: \_\_\_\_\_  
DATE: \_\_\_\_\_

May

LEVELS ON 1, 2, 3, 4, 5, 6, 7, 8, 9, 10, 11, 12, 13, 14, 15, 16, 17, 18, 19, 20, 21, 22, 23, 24, 25, 26, 27, 28, 29, 30, 31, 32, 33, 34, 35, 36, 37, 38, 39, 40, 41, 42, 43, 44, 45, 46, 47, 48, 49, 50, 51, 52, 53, 54, 55, 56, 57, 58, 59, 60, 61, 62, 63