

AS BUILT PLAN

STATE OF WISCONSIN
DEPARTMENT OF TRANSPORTATION

PLAN OF PROPOSED IMPROVEMENT

LITTLE PINE CREEK BRIDGE & APPROACHES

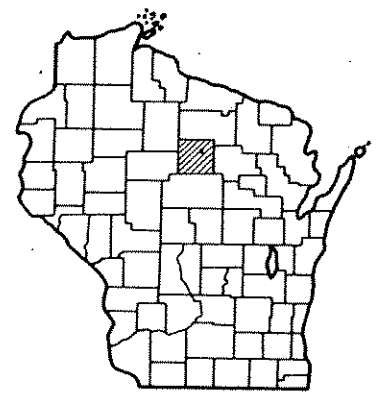
C.T.H. "H"
 LINCOLN COUNTY

STATE PROJECT	FEDERAL PROJECT	
	PROJECT	CONTRACT
9427-02-70	-	-

Index of Sheets

Sheet No.	1	Title
Sheet No.	2	Typical Sections and Details
Sheet No.	3-3.1	Estimate of Quantities
Sheet No.	2	Miscellaneous Quantities
Sheet No.	5	Right of Way Plat
Sheet No.	5	Plan and Profile
Sheet No.	6-6.6	Standard Detail Drawings
Sheet No.	-	Standard Sign Plates
Sheet No.	8-8.6	Structure Plans
Sheet No.	-	Computer Earthwork Data
Sheet No.	9-9.2	Cross Sections

TOTAL SHEETS = 22



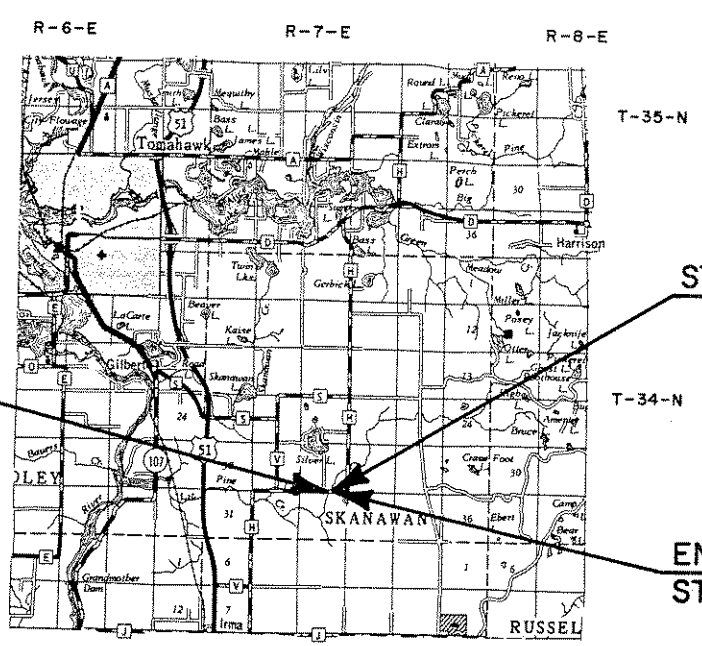
STATE PROJECT NUMBER
9427-02-70

Design Designation

A.D.T. 1989	=	180
A.D.T. 2009	=	200
D.H.V. 2009	=	36
D.	=	60/40
T.	=	6 %

Conventional Signs

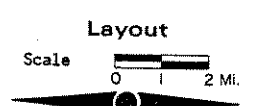
County Line	-----	Caution Symbol (Combustible fluids under pressure)	
Township or Range Line	-----	Railroads	-----
Section Line	-----	Fence	-----
Corporate or City Limits	-----	Culverts in Place	-----
Property line	-----	Culverts Required	-----
Lot Line	-----	Power Pole	-----
Existing Right of Way Line	-----	Telephone or Telegraph Pole	-----
New Right of Way Line	-----	Right of Way Markers	-----
Base or Survey Line	-----	Marsh	-----
Slope Intercept	-----	Wooded Area	-----
Existing Roadway or Private Entrance	-----	Grade Elevation	-----



BEGIN PROJECT
 STA. 7+00
 Y. 569,600 (±100')
 X. 2,098,000 (±100')

STRUCTURE B-35-108

END PROJECT
 STA. 12+50



Total Net Length of Centerline = 0.104 Mi. (Rural)

COORDINATES ARE BASED ON THE WISCONSIN COORDINATE SYSTEM, CENTRAL ZONE, AND ARE SCALED FROM THE U.S.G.S. TOPOGRAPHIC MAP, HARRISON, WISCONSIN QUADRANGLE FOR IDENTIFICATION ONLY.

ELEVATIONS SHOWN ON THIS PLAN ARE REFERENCED TO U.S.G.S. DATUM, A STANDARD TABLE STAMPED "TT 28 B 1949 1515" LOCATED APPROXIMATELY 2000 FT. EAST OF THE CTH "H" CROSSING OVER THE LITTLE PINE CREEK; ELEVATION 1514.747.

APPROVED FOR
 LINCOLN COUNTY

9/25/89 DATE
 Michael J. Lep COMMISSIONER

ORIGINAL PLANS
 PREPARED BY

MSA MID-STATE ASSOCIATES, INC.
 1230 S. Blvd., Baraboo, WI. 53913

Marvin S. Ruhland
 ENGINEER
 9-21-89 DATE

STATE OF WISCONSIN
 DEPARTMENT OF TRANSPORTATION

Surveyor MID-STATE ASSOC District Checker F.W.B.
 Designer MID-STATE ASSOC C.O. Checker R.L.
 District Supervisor R.J.S. C.O. Coordinator L.A.S.

Approved:
 Date 12-8-89 James D. Drumbler District Director

Approved:
 Date 12/24/89 Robert W. Berg Regional Chief Road Design Engineer

U.S. DEPARTMENT OF TRANSPORTATION
 FEDERAL HIGHWAY ADMINISTRATION
 REGION 5 WISCONSIN DIVISION

Approved:
 Date _____ Division Administrator

w/9427-1-70

1/11