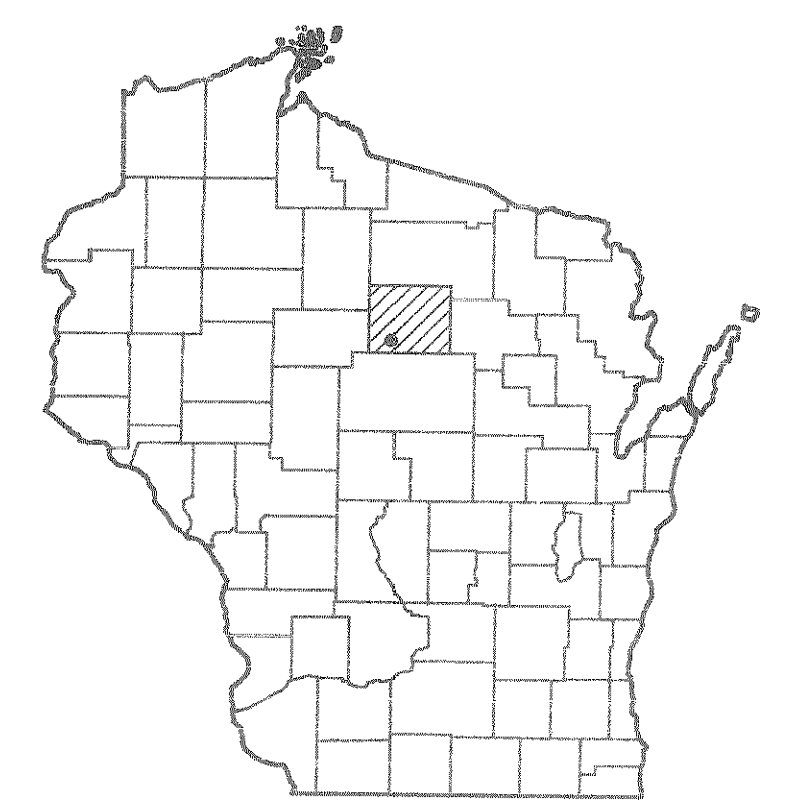


9852-04-70

**Index of Sheets**

Sheet No. 1	Title
Sheet No.	Typical Sections and Details
Sheet No.	Estimate of Quantities
Sheet No.	Miscellaneous Quantities
Sheet No.	Right of Way Plat
Sheet No.	Plan and Profile
Sheet No.	Standard Detail Drawings
Sheet No.	Sign Plates
Sheet No.	Structure Plans
Sheet No.	Computer Earthwork Data
Sheet No.	Cross Sections

TOTAL SHEETS =



**Design Designation**

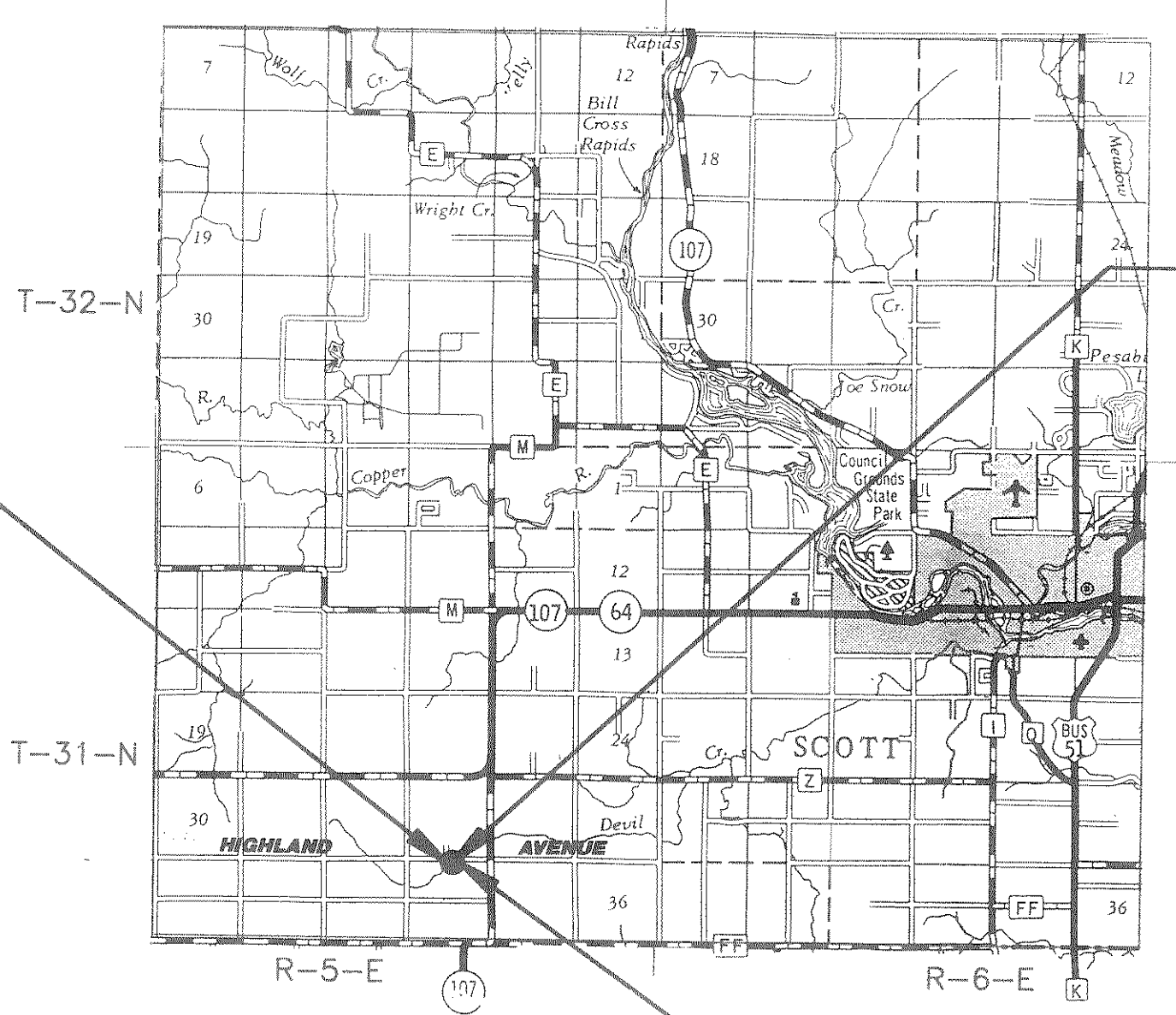
A.D.T. (1995)	=	20
A.D.T. (2015)	=	30
D.H.V. (2015)	=	3
D.	=	60/40
T.	=	10.0%
DESIGN SPEED	=	40 mph
ESALS	=	N/A

**Conventional Symbols**

County Line	.....	Combustible Fluids	.....
Town or Range Line	.....	Railroad	.....
Section Line	.....	Fence	.....
Corporate Limits	.....	Culvert (in Place)	.....
Property Line	.....	Culvert (Required)	.....
Lot Line	.....	Power Pole	.....
Existing Right of Way Line	.....	Telephone Pole	.....
New Right of Way Line	.....	Right of Way Monument (Type)	.....
Reference Line	.....	Marsh	.....
Slope Intercept	.....	Wooded or Shrub Area	.....
Existing Roadway or	.....	Grade Line Elevation	.....
Private Entrance	.....	Water	.....
Limited Easement	.....	Gas	.....
Right of Way Point	.....	Telephone	.....
Silt Fence	.....	Electric	.....
Erosion Bales	.....	Cable Television	.....
Sod	.....	Fiber Optic	.....
Ditch Dike	.....	Sanitary Sewer	.....
Reinforced Sod	.....	Storm Sewer	.....
Intercepting Embankment	.....		
Riprap	.....		
Erosion Mat	.....		

**STATE OF WISCONSIN**  
**DEPARTMENT OF TRANSPORTATION**  
**PLAN OF PROPOSED IMPROVEMENT**  
**DEVILS CREEK BRIDGE & APPROACHES**  
 (HIGHLAND AVENUE)  
**TOWN OF CORNING**  
**TOWN ROAD**  
**LINCOLN COUNTY**

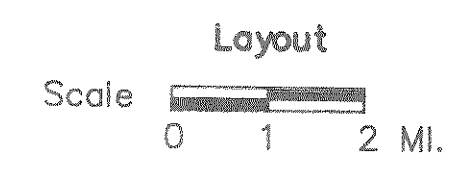
STATE PROJECT NUMBER  
**9852-04-70**



STRUCTURE  
 B-35-131

BEGIN PROJECT  
 STA. 9+00  
 X: 2,039,500 (±100')  
 Y: 474,500 (±100')

END PROJECT  
 STA. 11+00



Total Net Length of Centerline: 0.038 Mi. (Rural)

COORDINATES ARE SCALED FROM THE U.S.G.S. TOPOGRAPHIC MAP ALEXANDER LAKE, WISCONSIN QUADRANGLE, FOR IDENTIFICATION ONLY.

STATE PROJECT	FEDERAL PROJECT	
	PROJECT	CONTRACT
9852-04-70		

ACCEPTED FOR  
 COUNTY OF LINCOLN

DATE \_\_\_\_\_ COMMISSIONER \_\_\_\_\_

ORIGINAL PLANS PREPARED BY:  
**MSA** MID-STATE ASSOCIATES, INC.  
 1230 South Blvd, Baraboo, WI 53913

**WISCONSIN PROFESSIONAL ENGINEER**  
 MARVIN S. RUHLAND  
 E-15125  
 BARABOO, WISCONSIN

January 17, 1994 *Marvin S. Ruhland*  
 Date Signature

STATE OF WISCONSIN  
 DEPARTMENT OF TRANSPORTATION

PREPARED BY  
 Surveyor: MID-STATE ASSOCIATES, INC.  
 Designer: MID-STATE ASSOCIATES, INC.  
 District Examiner: DANIEL T. KUHN  
 District Supervisor: ALLAN J. PETERSON  
 Proj. Dev. Engineer: \_\_\_\_\_  
 C.O. Examiner: \_\_\_\_\_

APPROVED FOR DISTRICT OFFICE

DATE: \_\_\_\_\_ (Signature) \_\_\_\_\_