

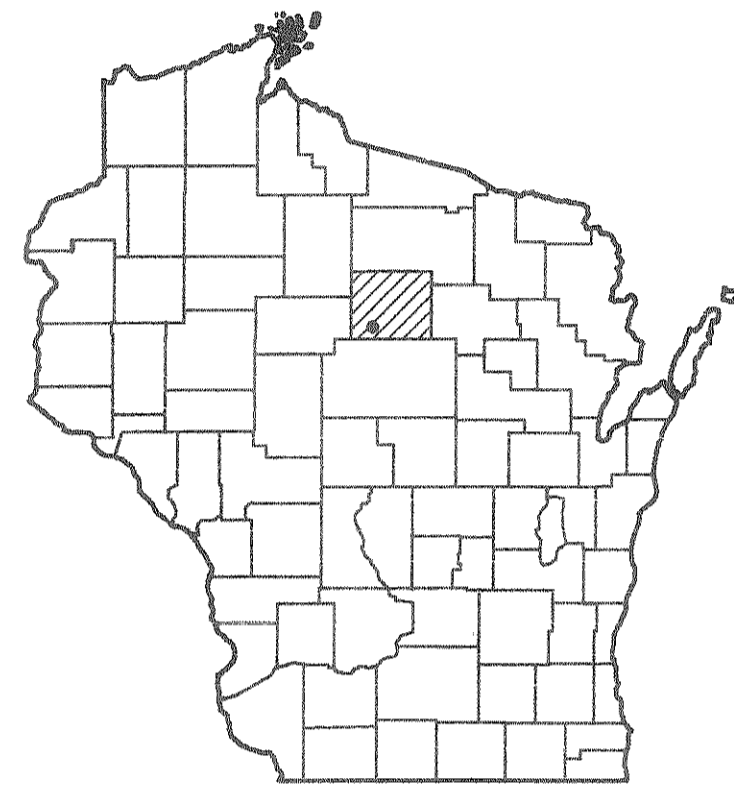
LINCOLN

9852-03-70

Index of Sheets

Sheet No. 1	Title
Sheet No.	Typical Sections and Details
Sheet No.	Estimate of Quantities
Sheet No.	Miscellaneous Quantities
Sheet No.	Right of Way Plat
Sheet No.	Plan and Profile
Sheet No.	Standard Detail Drawings
Sheet No.	Sign Plates
Sheet No.	Structure Plans
Sheet No.	Computer Earthwork Data
Sheet No.	Cross Sections

TOTAL SHEETS =



Design Designation

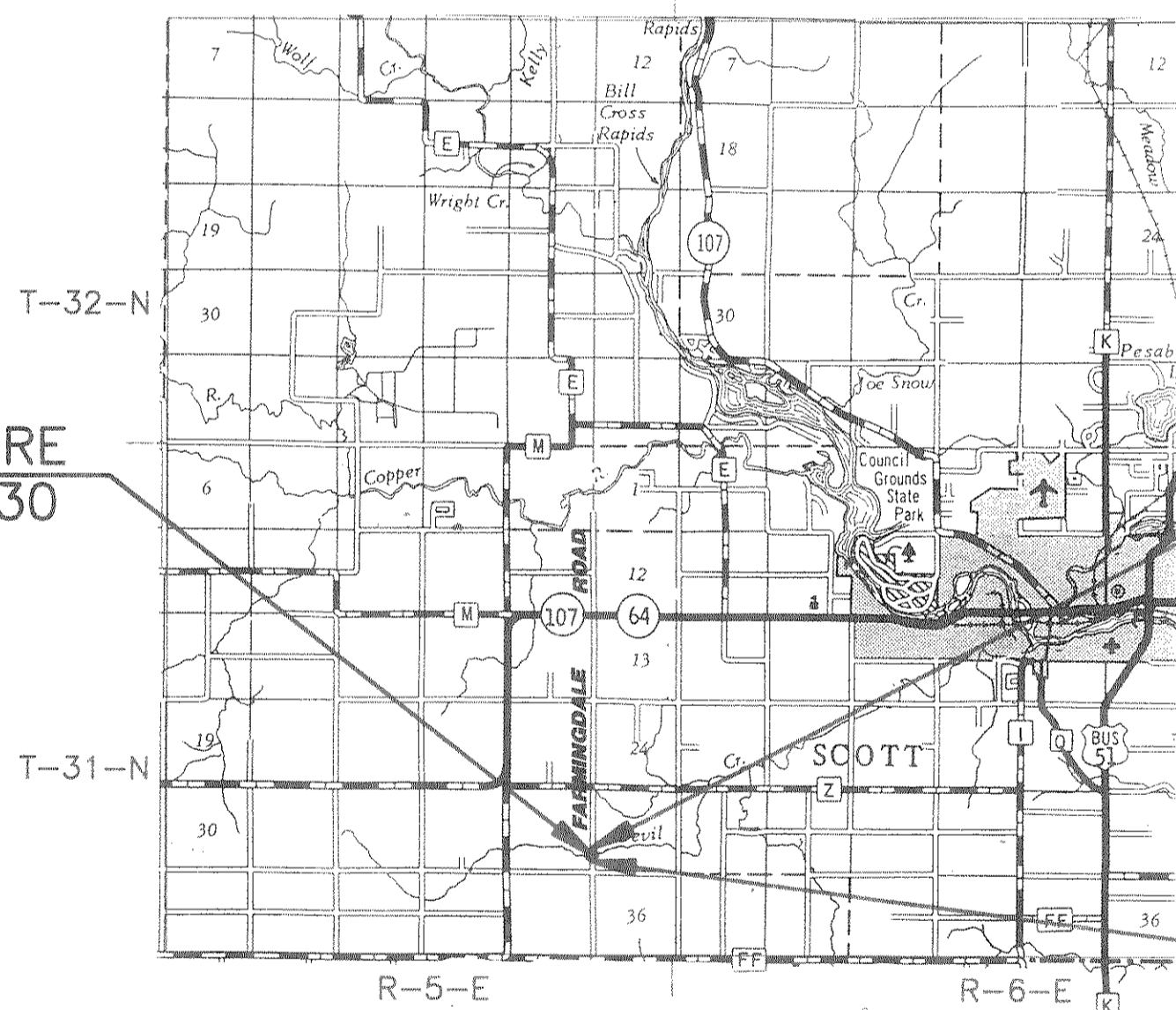
A.D.T. (1995)	=	25
A.D.T. (2015)	=	40
D.H.V. (2015)	=	4
D.	=	60/40
T.	=	10.0%
DESIGN SPEED	=	40 mph
ESALS	=	N/A

Conventional Symbols

County Line		Combustible Fluids	
Town or Range Line		Railroad	
Section Line		Fence	
Corporate Limits		Culvert (in Place)	
Property Line		Culvert (Required)	
Lot Line		Power Pole	
Existing Right of Way Line		Telephone Pole	
New Right of Way Line		Right of Way Monument (Type)	
Reference Line		Marsh	
Slope Intercept		Wooded or Shrub Area	
Existing Roadway or Private Entrance		Grade Line Elevation	
Limited Easement		Water	
Right of Way Point		Gas	
Silt Fence		Telephone	
Erosion Bales		Electric	
Sod		Cable Television	
Ditch Dike		Fiber Optic	
Reinforced Sod		Sanitary Sewer	
Intercepting Embankment		Storm Sewer	
Riprap			
Erosion Mat.			

STATE OF WISCONSIN
DEPARTMENT OF TRANSPORTATION
PLAN OF PROPOSED IMPROVEMENT
DEVILS CREEK BRIDGE & APPROACHES
 (FARMINGDALE ROAD)
 TOWN OF CORNING
 TOWN ROAD
 LINCOLN COUNTY

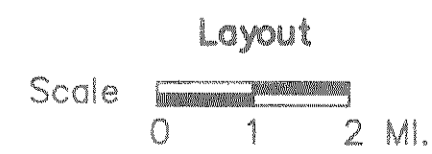
STATE PROJECT NUMBER
9852-03-70



STRUCTURE
 B-35-130

END PROJECT
 STA. 11+00

BEGIN PROJECT
 STA. 9+00
 X: 2,051,400(± 100')
 Y: 475,400(± 100')



Total Net Length of Centerline: 0.038 Mi. (Rural)

COORDINATES ARE SCALED FROM THE U.S.G.S. TOPOGRAPHIC MAP ALEXANDER LAKE, WISCONSIN QUADRANGLE, FOR IDENTIFICATION ONLY.

STATE PROJECT	FEDERAL PROJECT	
	PROJECT	CONTRACT
9852-03-70		

ACCEPTED FOR
 COUNTY OF LINCOLN

DATE: _____ COMMISSIONER

ORIGINAL PLANS PREPARED BY:
 MID-STATE ASSOCIATES, INC.
 1230 South Blvd, Baraboo, WI 53913

January 17, 1994 *Marvin S. Ruhland*
 Date Signature

STATE OF WISCONSIN
 DEPARTMENT OF TRANSPORTATION

PREPARED BY

Surveyor	MID-STATE ASSOCIATES, INC.
Designer	MID-STATE ASSOCIATES, INC.
District Examiner	DANIEL T. KUHN
District Supervisor	ALLAN J. PETERSON
Proj. Dev. Engineer	
C.O. Examiner	

APPROVED FOR DISTRICT OFFICE

DATE: _____ (Signature)