

STATE PROJECT	FEDERAL PROJECT	
	PROJECT	CONTRACT
9852-1-70		1

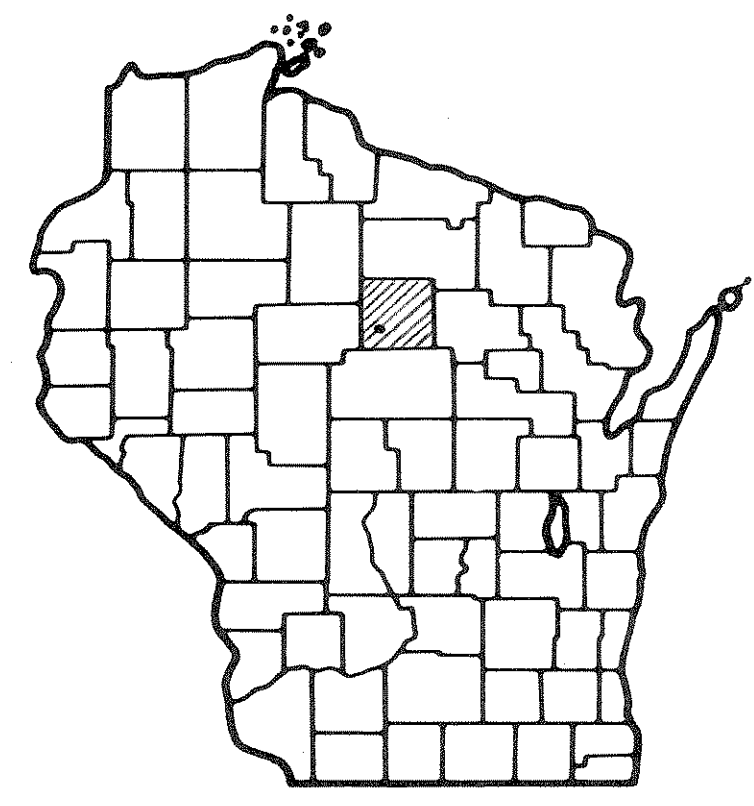
STATE OF WISCONSIN
DEPARTMENT OF TRANSPORTATION
DIVISION OF HIGHWAYS

PLAN AND PROFILE OF PROPOSED
COPPER RIVER BRIDGE AND APPROACHES
 FORKS ROAD
 LINCOLN COUNTY

Index of Sheets

Sheet No. 1	Title
Sheet No.	Typical Cross Sections
Sheet No.	Estimate of Quantities
Sheet No.	Miscellaneous Quantities
Sheet No.	Right of Way Plat
Sheet No.	Plan and Profile (STA. 14.00 - STA. 28.00)
Sheet No.	Standard Details
Sheet No.	Structure Plans
Sheet No.	Computer Earthwork Data
Sheet No.	Cross Sections

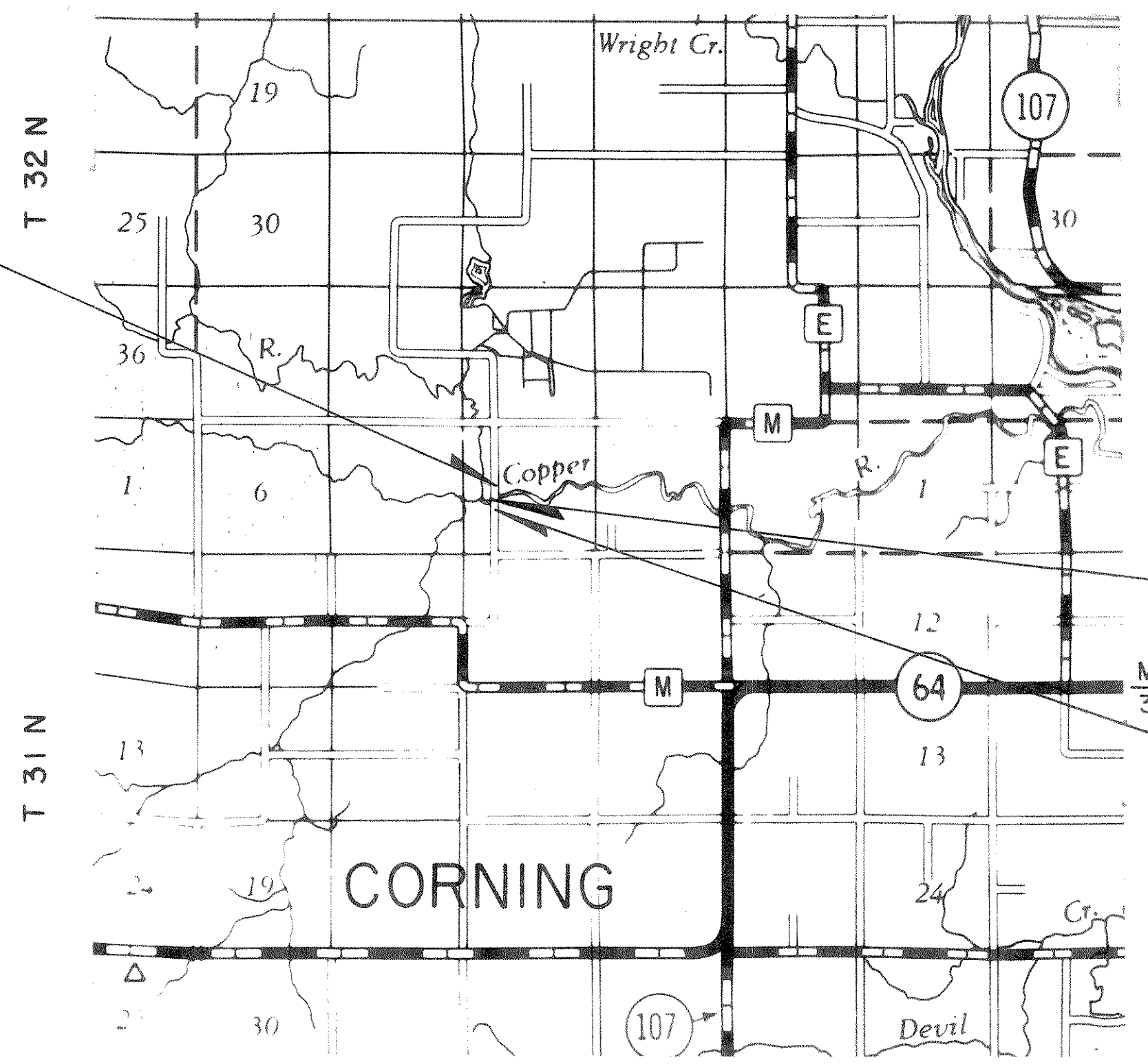
TOTAL SHEETS =



STATE PROJECT NUMBER
 9852-1-70

Scales
 Plan 1 in. = 50 ft
 Profile Hor. 1 in. = 50 ft Vert. 1 in. = 5 ft
 Cross Sections Hor. 1 in. = 5 Vert. 1 in. = 5

R 5 E



END OF PROJECT 9852-1-70
 STA. 24+00

N 498,100 (±200')
 E 2,032,600 (±200')
 APPROX. 2600' N. AND 1250' E.
 OF SW CORNER S4, T31N, R5E

Design Designation

A.D.T. 1978	= 100
A.D.T. 1998	= 200
D.H.V.	= 15
D.	= 50-50
T.	= 15
V.	= 40 M.P.H.

STRUCTURE B-35-77

BEGINNING OF PROJECT 9852-1-70
 STA. 18+50

N 497,550 (±200')
 E 2,032,600 (±200')
 APPROX. 2000' N. AND 1250' E.
 OF SW CORNER S4, T31N, R5E

Conventional Signs

County Line	-----	Culverts in Place	-----
Township or Range Line	-----	Culverts Required	-----
Section Line	-----	Drop Inlet	-----
New Right of Way Line	-----	Power Pole	-----
Present Right of Way Line	-----	Telephone or Telegraph Pole	-----
Wire Fence	-----	Right of Way Markers	-----
Corporate or City Limits	-----	Reference Stake for Hubs Only	-----
Property Line	-----	Marsh	-----
Traveled Way or P.E.	-----	Hedge	-----
Railroads	-----	Trees	-----
Base or Survey Line	-----	Ground Elevation	-----
Caution Symbol (combustible fluids under pressure)	-----	Grade Elevation	-----

Layout
 Scale 1 MILE


Total Net Length of Centerline = 0.104 Mi.

COORDINATES ARE SCALED FROM U.S.G.S.
 TOPOGRAPHIC MAP, HAMBURG QUADRANGLE,
 CENTRAL WISCONSIN COORDINATE ZONE
 FOR IDENTIFICATION ONLY.

APPROVED FOR
 LINCOLN COUNTY
 BY:

DATE COUNTY HIGHWAY COMMISSIONER

PLANS PREPARED
 BY
MEAD & HUNT, INC.
 CONSULTING ENGINEERS
 MADISON, WISCONSIN



STATE OF WISCONSIN
 DEPARTMENT OF TRANSPORTATION
 DIVISION OF HIGHWAYS

Surveyor _____ District Checker _____
 Designer _____ C. O. Checker _____
 District Supervisor _____ C. O. Monitor _____

Approved: _____

Date _____ District Engineer

Approved: _____

Date _____ Chief of Facilities Development

Approved: _____

Date _____ State Highway Engineer

U.S. DEPARTMENT OF TRANSPORTATION
 FEDERAL HIGHWAY ADMINISTRATION
 REGION 5 WISCONSIN DIVISION

Approved: _____

Date _____ Division Engineer