

STATE PROJECT	FEDERAL PROJECT	
	PROJECT	CONTRACT
9121-1-70	RS 780 ()	1
9121-1-71	RS 780 ()	2

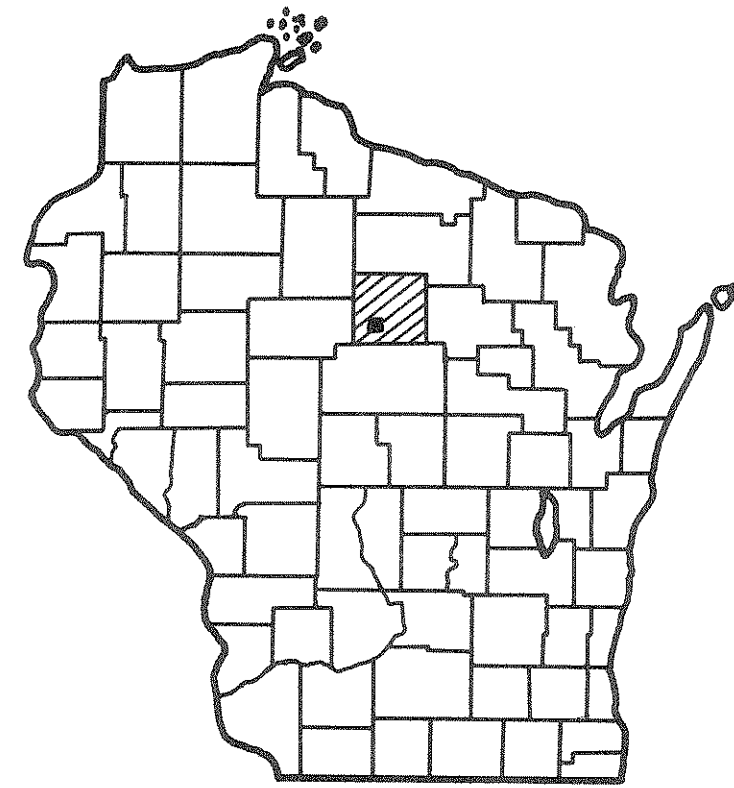
STATE OF WISCONSIN
DEPARTMENT OF TRANSPORTATION

PLAN AND PROFILE OF PROPOSED
WEST CO. LINE - S.T.H. 64
COPPER RIVER BRIDGE & APPROACHES
C.T.H. "M"
LINCOLN COUNTY

Index of Sheets


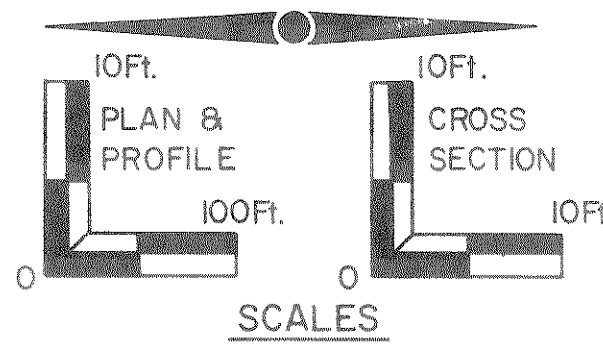
Sheet No. 1	Title
Sheet No.	Typical Cross Sections
Sheet No.	Estimate of Quantities
Sheet No.	Miscellaneous Quantities
Sheet No.	Right of Way Plat
Sheet No.	Plan and Profile STA. 9+00 - STA. 15+00
Sheet No.	Standard Details
Sheet No.	Structure Plans
Sheet No.	Computer Earthwork Data
Sheet No.	Cross Sections

TOTAL SHEETS =



STATE PROJECT NUMBER
9121-1-70

STATE PROJECT NUMBER
9121-1-71



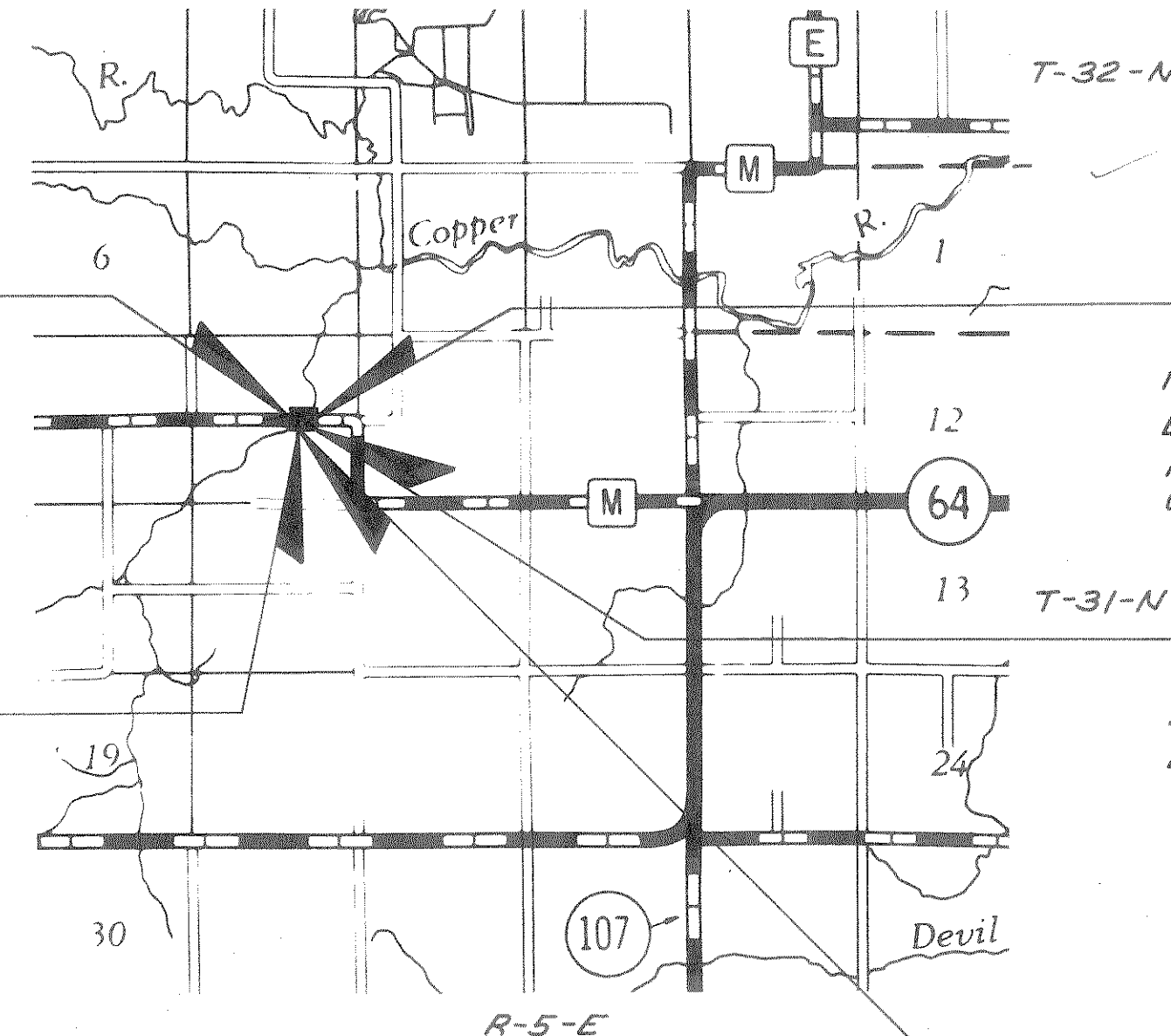
BEGIN PROJECT 9121-1-71
STATION 9+00
N. 492,900 (±200')
E. 2,029,450 (±200')
1833.5 FT. WEST AND 6.0 FT. SOUTH
OF THE E. ¼ COR. SEC. 8, T-31-N,
R-5-E.

END PROJECT 9121-1-71
STATION 15+00
N. 492,900 (±200')
E. 2,030,100 (±200')
1233.5 FT. WEST AND 5.0 FT. SOUTH
OF THE E. ¼ COR. SEC. 8, T-31-N, R-5-E

STRUCTURE B-35-79
STA. 10+49.00

END PROJECT 9121-1-70
STATION 10+80.25
N. 492,900 (±200')
E. 2,029,650 (±200')
1652.2 FT. WEST AND 6.0 FT. SOUTH
OF THE E. ¼ COR. SEC. 8, T-31-N, R-5-E

BEGIN PROJECT 9121-1-70
STATION 10+17.75
N. 492,900 (±200')
E. 2,029,600 (±200')
1715.7 FT. WEST AND 6.0 FT. SOUTH
OF THE EAST ¼ COR. SEC. 8, T-31-N,
R-5-E



Design Designation

A.D.T. (1979)	=	145
A.D.T. (1999)	=	215
D.H.V.	=	30
D.	=	50%
T.	=	5%

Conventional Signs

County Line	Culverts in Place
Township or Range Line	Culverts Required
Section Line	Drop Inlet
New Right of Way Line	Power Pole
Present Right of Way Line	Telephone or Telegraph Pole
Wire Fence	Right of Way Markers
Corporate or City Limits	Reference Stake for Hubs Only
Property Line	Marsh
Traveled Way or P.E.	Hedge
Railroads	Trees
Base or Survey Line	Ground Elevation
Caution Symbol (combustible fluids under pressure)	Grade Elevation





Total Net Length of Centerline = 0.102 Mi. RURAL 9121-1-70
0.011 Mi. RURAL 9121-1-71

ALL COORDINATES SHOWN ON THIS PLAN ARE REFERENCED TO THE WISCONSIN COORDINATE SYSTEM, CENTRAL ZONE, AND SCALED FROM THE HAMBURG QUADRANGLE FOR IDENTIFICATION PURPOSES ONLY.

APPROVED FOR
LINCOLN COUNTY
BY

DATE COUNTY HIGHWAY COMMISSIONER

PLANS PREPARED
BY
MEAD & HUNT, INC.
CONSULTING ENGINEERS
MADISON, WISCONSIN

STATE OF WISCONSIN
DEPARTMENT OF TRANSPORTATION

Surveyor MEAD & HUNT District Checker _____
 Designer MEAD & HUNT C. O. Checker _____
 District Supervisor _____ C. O. Coordinator _____

Approved: _____
 Date _____ District Transportation

Approved: _____
 Date _____ Chief Design En

Approved: _____
 Date _____ Director of De

U.S. DEPARTMENT OF TRANSPORTATION
FEDERAL HIGHWAY ADMINISTRATION
REGION 5 WISCONSIN

Approved: _____
 Date _____ Divis