

LINCOLN COUNTY

9857-05-00

PLOT SCALE:

PLOT NAME:

REV. DATE:

ORIGINATOR:

STATE PROJECT	FEDERAL PROJECT	
	PROJECT	CONTRACT
9857-05-70		

STATE OF WISCONSIN
DEPARTMENT OF TRANSPORTATION
PLAN OF PROPOSED IMPROVEMENT

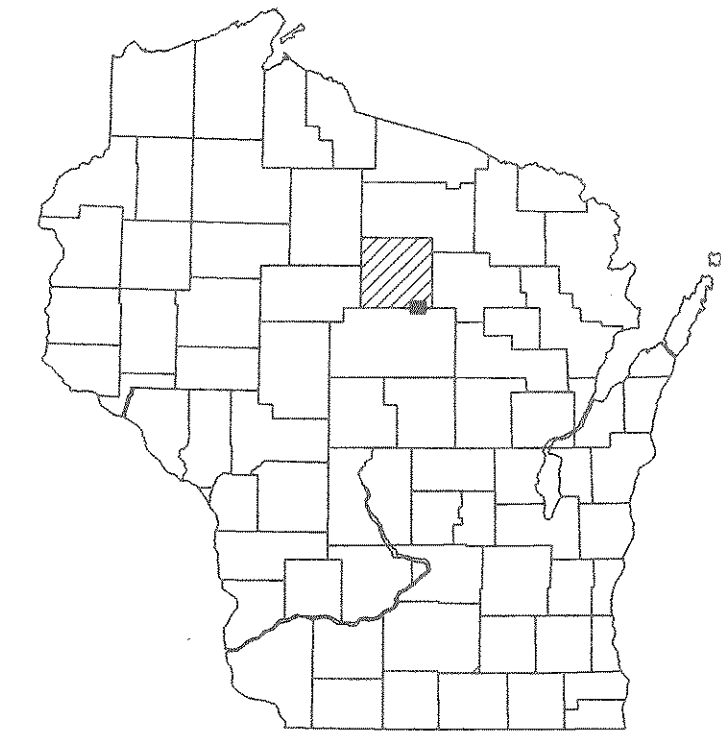
CAIN CREEK BRIDGE AND APPROACHES
(COUNTY LINE ROAD)
TOWN ROAD
LINCOLN COUNTY

STATE PROJECT NUMBER
9857-05-70

INDEX OF SHEETS

Sheet No. 1	Title
Sheet No.	Typical Sections and Details
Sheet No.	Estimate of Quantities
Sheet No.	Miscellaneous Quantities
Sheet No.	Right of Way Plat
Sheet No.	Plan and Profile
Sheet No.	Standard Detail Drawings
Sheet No.	Sign Plates
Sheet No.	Structure Plans
Sheet No.	Computer Earthwork Data
Sheet No.	Cross Sections

TOTAL SHEETS =

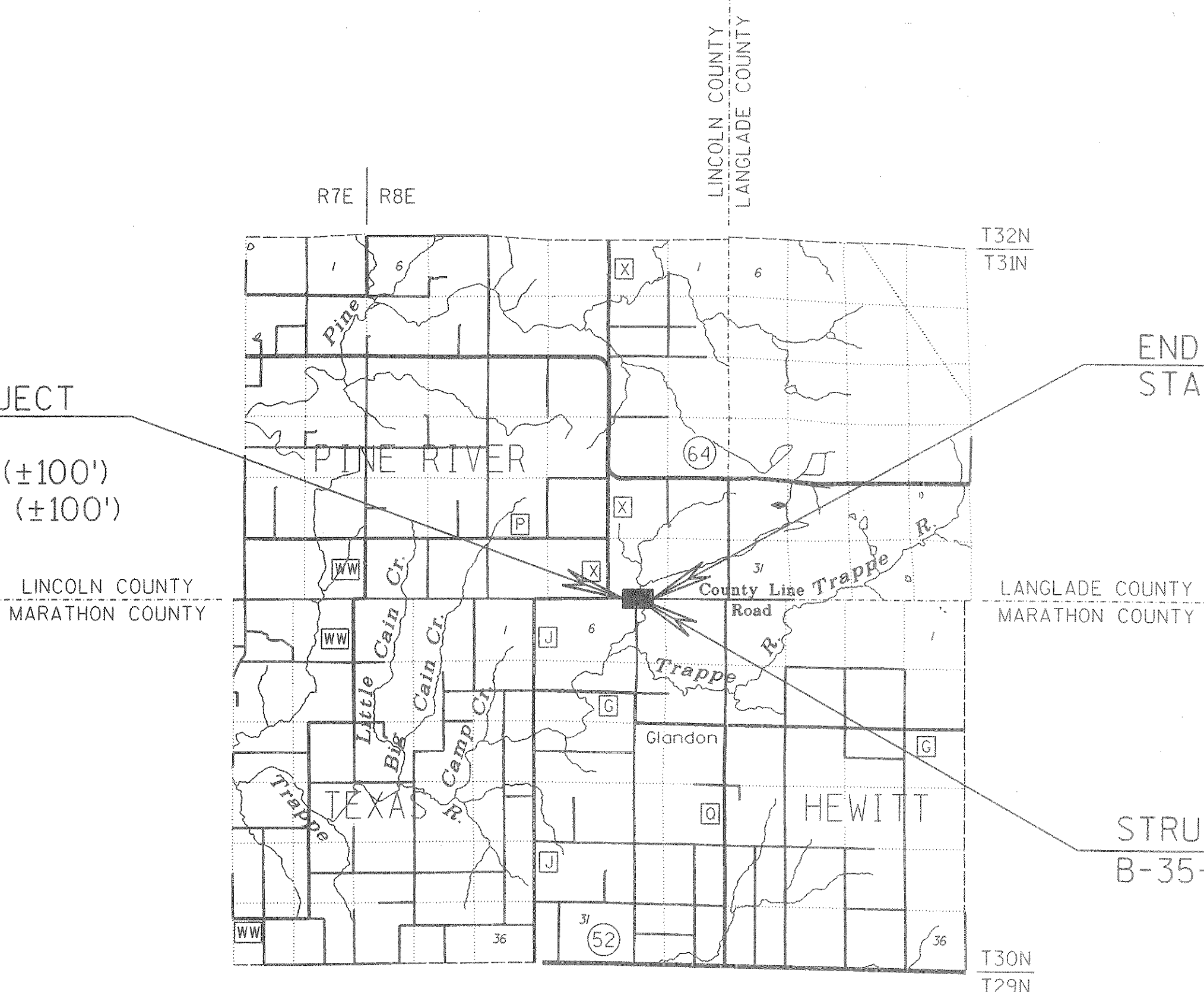


DESIGN DESIGNATION

A.D.T. (1994)	=	40
A.D.T. (2014)	=	60
D.H.V. (2014)	=	11
D.	=	60-40
T. (% ADT)	=	9%
V. (MPH)	=	55
ESALS	=	N/A

CONVENTIONAL SIGNS

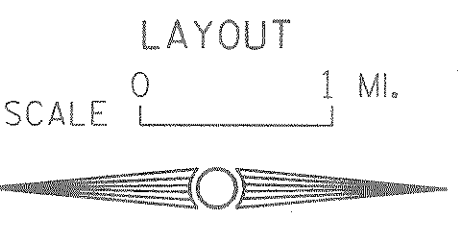
COUNTY LINE		COMBUSTIBLE FLUIDS (UNDER PRESSURE)	
CORPORATE LIMITS		UNDERGROUND UTILITIES	
PROPERTY LINE		GAS	
LOT LINE		ELECTRIC	
LIMITED HIGHWAY EASEMENT		TELEPHONE	
EXISTING RIGHT OF WAY		SERVICE PEDESTAL	
NEW RIGHT OF WAY		CABLE MARKER	
REFERENCE LINE		POWER POLE	
SLOPE INTERCEPT		TELEPHONE POLE	
ORIGINAL GROUND		RAILROADS	
MARSH OR ROCK PROFILE		MARSH	
CULVERT IN PLACE		WOODED AREA	
CULVERT REQUIRED		RIGHT OF WAY MARKER	
CULVERT REQUIRED (Profile)			



BEGIN PROJECT
STA 9+25
Y=469350 (±100')
X=2140350 (±100')

END PROJECT
STA 11+00

STRUCTURE
B-35-129



TOTAL NET LENGTH OF CENTERLINE = 0.033 MI. RURAL

COORDINATES SHOWN ARE REFERENCED TO THE WISCONSIN COORDINATE SYSTEM CENTRAL ZONE AND SCALED FROM THE KALINKE, WISCONSIN QUADRANGLE FOR IDENTIFICATION PURPOSES ONLY.

ORIGIN OF LEVELS
ELEVATIONS SHOWN ON THIS PLAN ARE REFERENCED TO BENCHMARK UE 83 T B, 2.1 MILES N. OF TABLET; ALONG GRAVEL ROAD, NEAR CENTER OF N. 1/2 SEC. 13, T. 30 N., R. 8 E.; AT CONCRETE BRIDGE OVER TRAPPE RIVER, 14 FEET NORMAL AND ON E. SIDE OF ROAD, 0.6 FEET HIGHER THAN CENTER OF BRIDGE; ON NE. CONCRETE WINGWALL OF BRIDGE; CHISELED SQUARE. EL. 1328.420 FT.



APPROVED FOR
LINCOLN COUNTY

DATE: _____
COUNTY HIGHWAY COMMISSIONER

ORIGINAL PLANS PREPARED BY
MEAD & HUNT, INC.
CONSULTING ENGINEERS
MADISON, WISCONSIN

1/28/97 (Date)
Russell A. Chesmore (Signature)

STATE OF WISCONSIN
DEPARTMENT OF TRANSPORTATION

PREPARED BY

Surveyor	M & H
Designer	M & H
District Examiner	DANIEL T. KUHN
District Supervisor	ALLAN J. PETERSON
Proj. Dev. Engineer	
C.O. Examiner	

APPROVED FOR DISTRICT OFFICE

DATE: _____
(Signature)