

STATE PROJECT	FEDERAL PROJECT	
	PROJECT	CONTRACT
9860-I-70		1

STATE OF WISCONSIN DEPARTMENT OF TRANSPORTATION

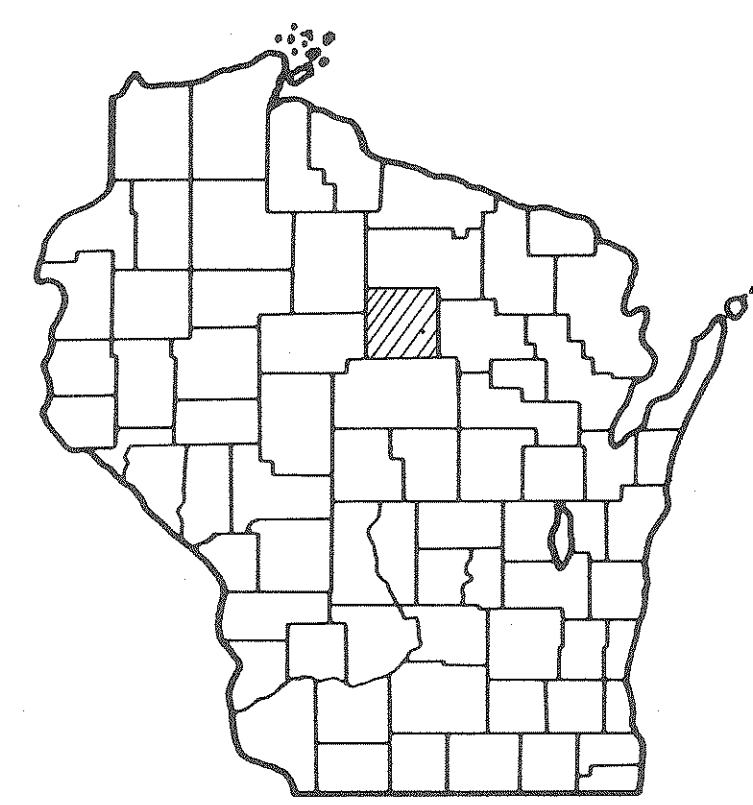
PLAN OF PROPOSED IMPROVEMENT

BIG HAY MEADOW CREEK BRIDGE AND APPROACHES TOWN HALL ROAD LINCOLN COUNTY

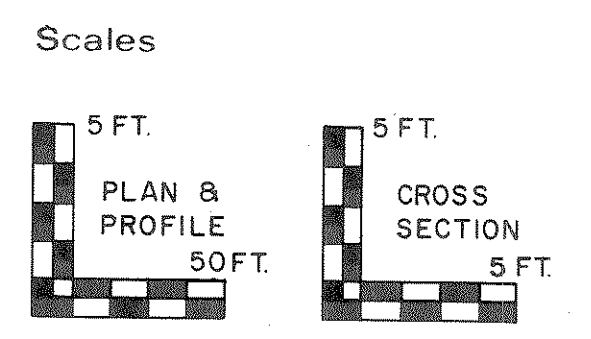
Index of Sheets

Sheet No. 1	Title
Sheet No.	Typical Sections and Details
Sheet No.	Estimate of Quantities
Sheet No.	Miscellaneous Quantities
Sheet No.	Right of Way Plat
Sheet No.	Plan and Profile Sta. 6+50 - Sta. 13+50
Sheet No.	Standard Detail Drawings
Sheet No.	Standard Sign Plates
Sheet No.	Structure Plans
Sheet No.	Computer Earthwork Data
Sheet No.	Cross Sections

TOTAL SHEETS =



STATE PROJECT NUMBER
9860-I-70

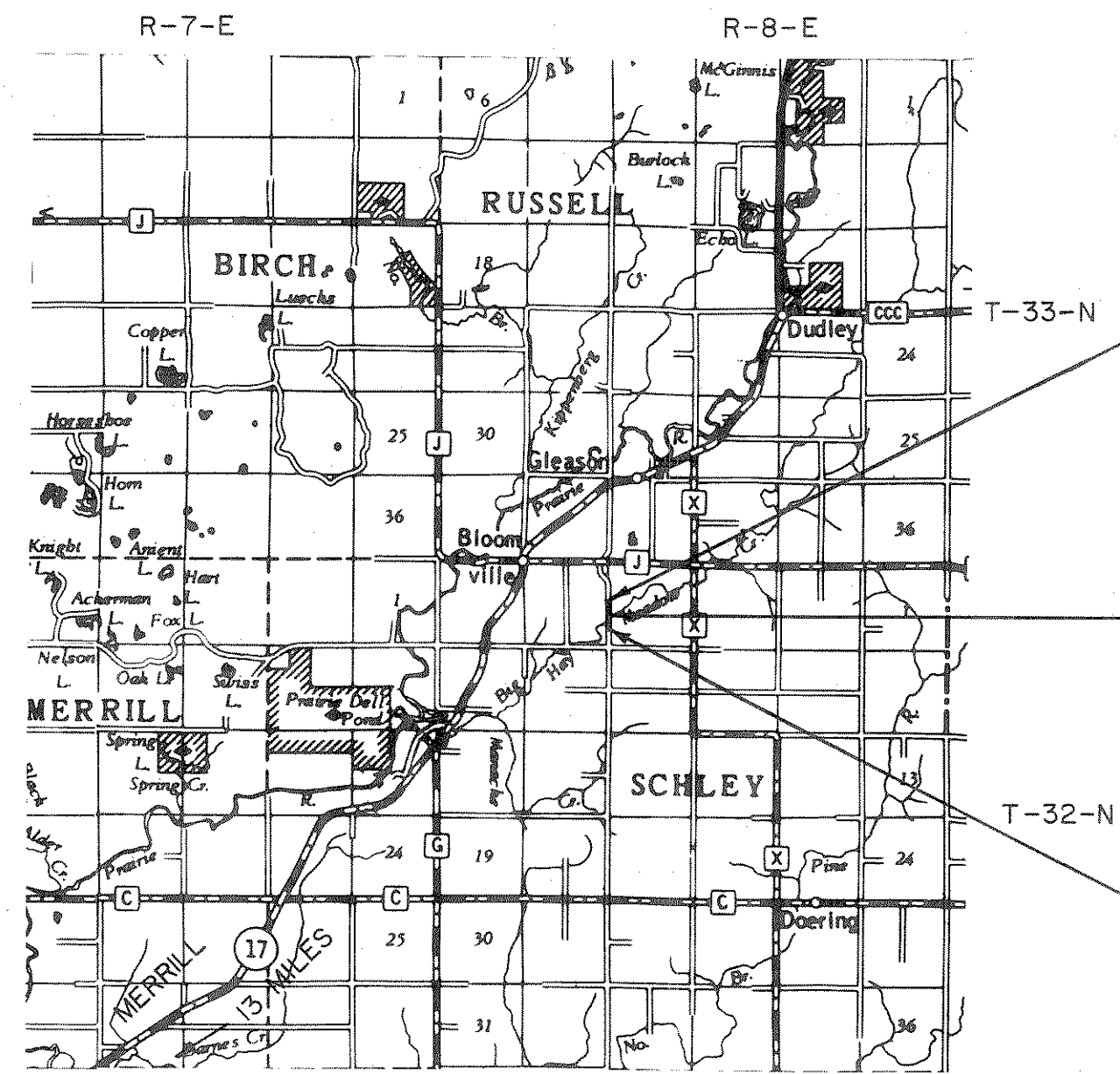


Design Designation

A.D.T. (1980)	= 134
A.D.T. (2000)	= 242
D.H.V. (2000)	= 36
D.	= 60%
T.	= 12% DHV
V.	= 50 MPH

Conventional Signs

County Line	-----	Caution Symbol (Combustible fluids under pressure)	
Township or Range Line	-----	Railroads	-----
Section Line	-----	Fence	-----
Corporate or City Limits	-----	Culverts in Place	-----
Property line	-----	Culverts Required	-----
Lot Line	-----	Power Pole	-----
Existing Right of Way Line	-----	Telephone or Telegraph Pole	-----
New Right of Way Line	-----	Right of Way Markers	-----
Base or Survey Line	-----	Marsh	-----
Slope Intercept	-----	Wooded Area	-----
Existing Roadway or Private Entrance	-----	Grade Elevation	-----



END PROJECT
STA. 13+50
N 529,600 (±200)
E 2,126,900 (±200)

STRUCTURE B-35-83

BEGIN PROJECT
STA. 6+50
N 528,900 (±200)
E 2,126,900 (±200)

Layout
Scale 0 1Mi. 2Mi.


Total Net Length of Centerline = 0.133 Mi.



APPROVED FOR SCHLEY TOWNSHIP

APPROVED FOR LINCOLN COUNTY

ORIGINAL
PLANS PREPARED BY
DONOHUE & ASSOCIATES INC.
CONSULTING ENGINEERS



Donohue & Assoc. Inc.
Date 5-28-80

STATE OF WISCONSIN
DEPARTMENT OF TRANSPORTATION

Surveyor DONOHUE & ASSOC. INC. District Checker
Designer DONOHUE & ASSOC. INC. C. O. Checker
District Supervisor R. J. S. C. O. Coordinator

Approved: _____
Date _____ District Transportation Director

Approved: _____
Date _____ Chief Design Engineer

Approved: _____
Date _____ Director of Development

U.S. DEPARTMENT OF TRANSPORTATION
FEDERAL HIGHWAY ADMINISTRATION
REGION 5 WISCONSIN DIVISION

Approved: _____
Date _____ Division Administrator

NOTE: ALL COORDINATES SHOWN ON THIS PLAN ARE BASED ON THE WISCONSIN COORDINATE SYSTEM CENTRAL ZONE AND ARE SCALED FROM U.S.G.S. TOPOGRAPHIC MAP, TOMAHAWK, WISCONSIN, QUADRANGLE FOR IDENTIFICATION ONLY.

ELEVATIONS SHOWN ON THIS PLAN ARE REFERENCED TO U.S.C. & G.S. DATUM.

Priority Rating #2