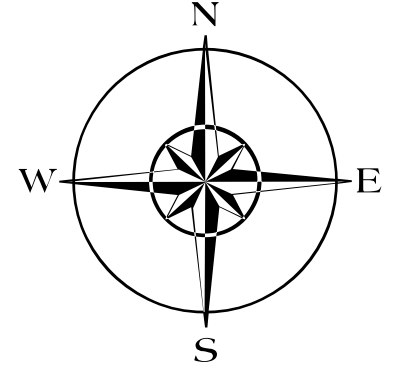


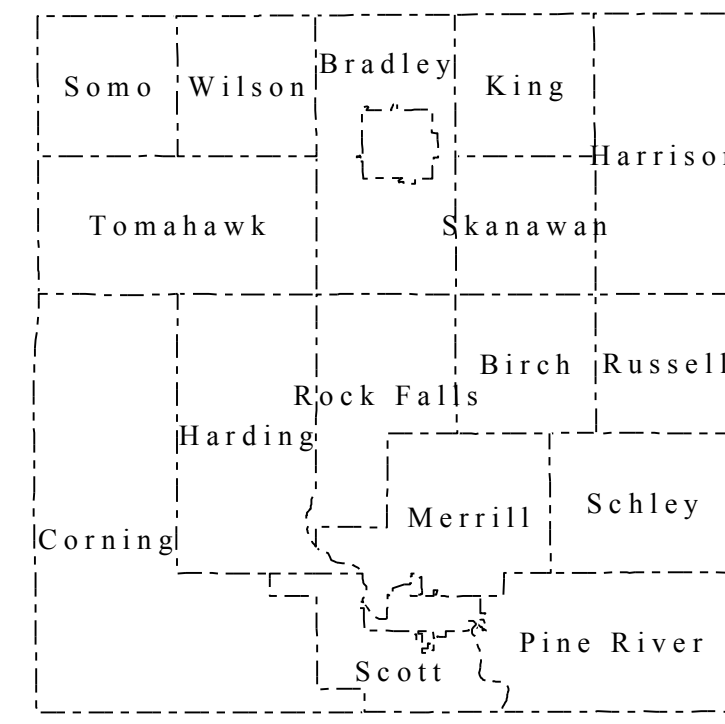
WISCONSIN DEPARTMENT OF TRANSPORTATION

**LINCOLN
County**

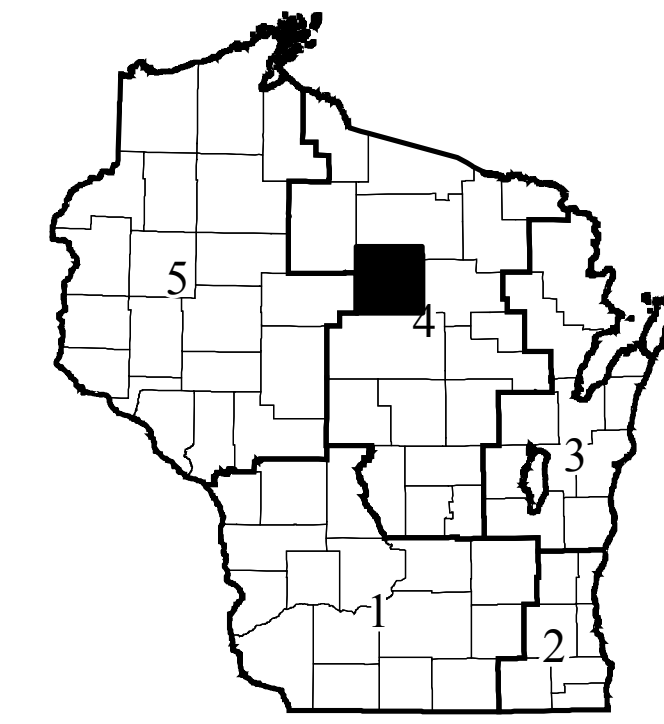


COUNTY TRUNK HIGHWAY & OTHER COUNTY ROADS			
DATE	COUNTY TRUNKS	COUNTY OTHER ROADS	
(1) 4-1-17	270.73	0.0	Signature: _____ Date: _____
(2) 1-1-18	-	-	
(3) 4-1-18	-	-	

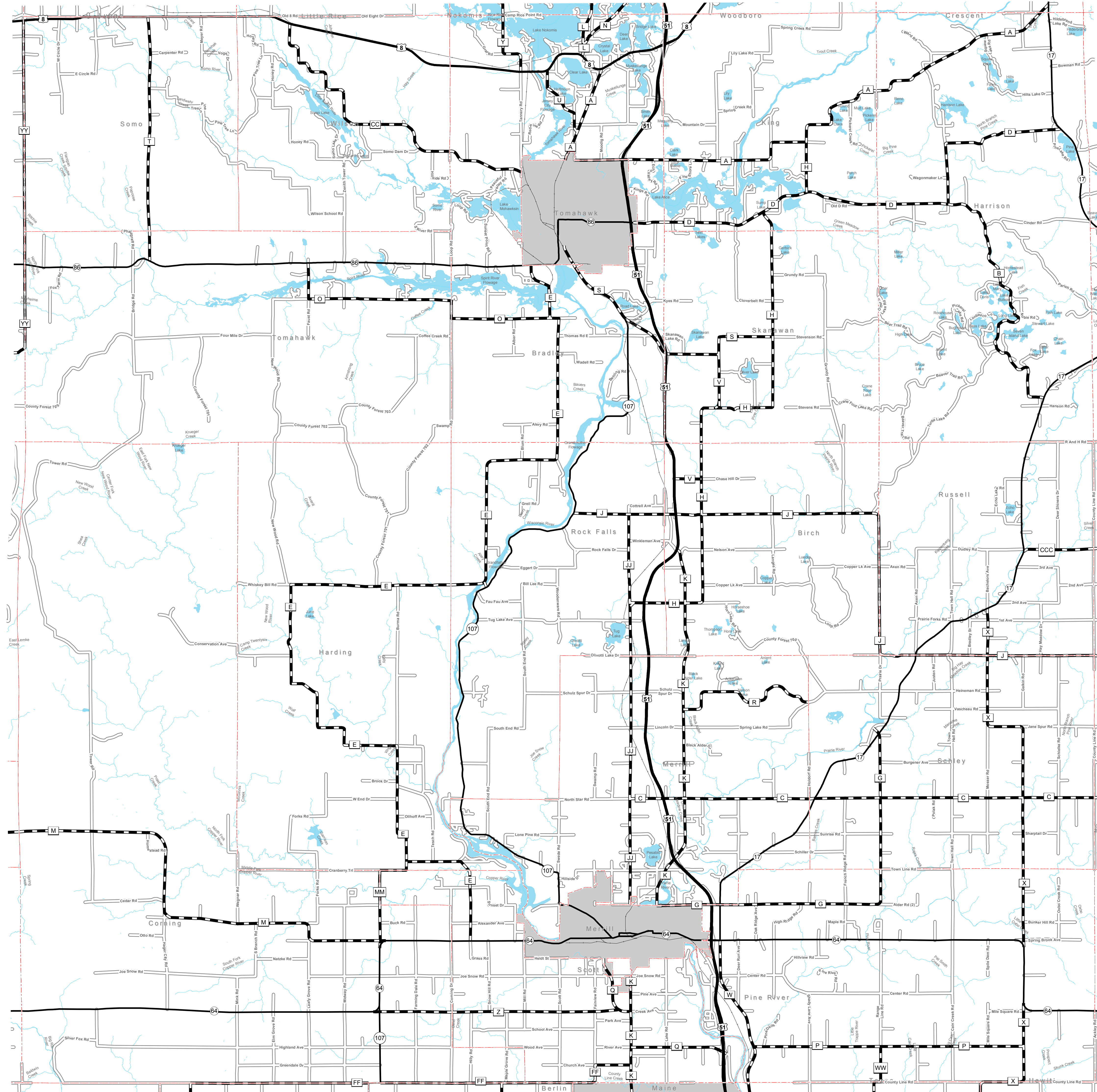
- (1) THIS DATA REPRESENTS THE LAST CERTIFIED MILEAGE AS CORRECTED BY THE HIGHWAY REGION.
 (2) THE COUNTY HIGHWAY COMMISSIONER IS TO FILL IN THE MILEAGE TO BE CERTIFIED AS OPEN TO THE PUBLIC AS OF THE FOLLOWING JANUARY, INCLUDING THE NEW CHANGES THAT ARE MADE ON THE PLAT.
 (3) THIS DATA REPRESENTS MILEAGE ADJUSTMENTS MADE BY THE D.O.T. REGION DUE TO FIELD VERIFICATION, INVENTORY, ANNEXATION, ETC.



Civil Towns

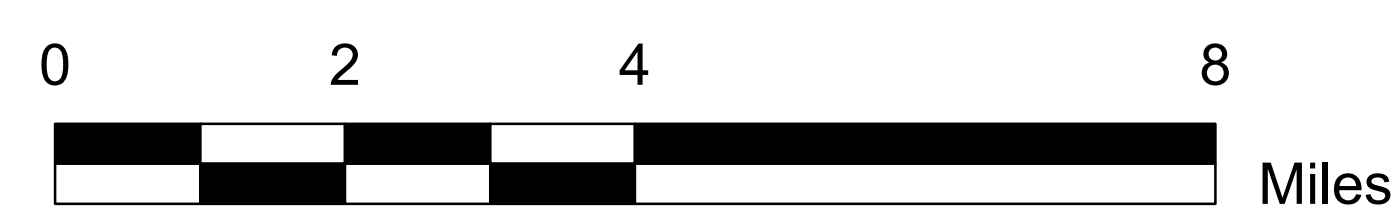


Regions



Legend

- Interstate
- Town Road
- US Highway
- Railroad
- State Road
- Civil Town Border
- County Road



The information contained on this map was prepared for the official use of the Wisconsin Department of Transportation. It is not responsible for the use of this information for other purposes. The user assumes all liability regarding the use of this information for other than official DOT purposes.