

Lincoln County Flood Storage District Panel 1 of 3 Modeled with Wetland Storage






Sources of Study: WDNR

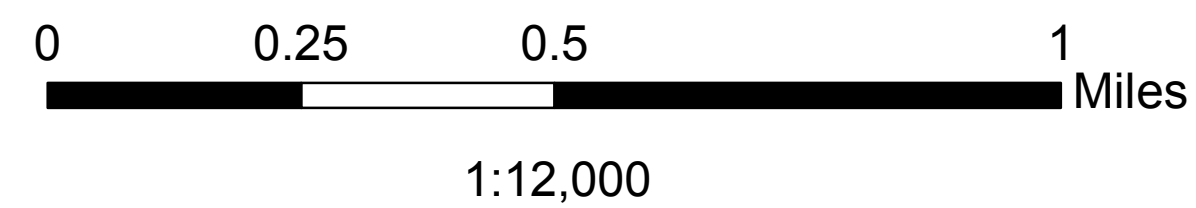
Date of Study: August 16, 2011

Approved by: WDNR

Affected Map Panels:
0480D
0485D

Legend

-  Flood Storage Areas
-  DFIRM Panel
-  Water Line
-  Roads
-  PLSS Line



T. 32 N.
T. 31 N.

TOWER ROAD

CTH M

0480D

HOMESTEAD ROAD

CTH M

CEDAR ROAD

Middle Fork
Copper River

Middle Fork
Copper River Trib 3

North Fork Copper River

WEGNER ROAD

WEGNER ROAD

R. 4 E.
R. 5 E.

McGinnis Creek

North Fork
Copper River

CRANBERRY TRAIL

Middle Fork Copper River

T. 32 N.
T. 31 N.

Lincoln County

0485D

CAROLYNN LANE