

LINCOLN COUNTY U.S. PUBLIC LAND SURVEY MONUMENT LOCATION RECORD

SECTION 25
TOWNSHIP 33
RANGE 7

U-23
NO.

LANDMARK BENCHMARK
CORNER IDENTITY: GRANITE STONE

FOUND
SET
RESET
RE-TIED

LINCOLN COUNTY COORDINATE: N: 169227.444
E: 425861.102

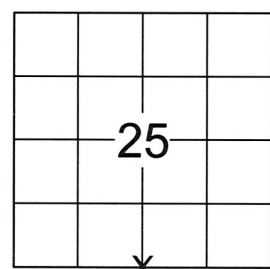
ELEVATION-(FEET): _____ DATUM: 83(2011)

WEATHER: CLOUDY


DATE OF SURVEY: 12/18/17 TEMPERATURE: 25 °F

SURVEY PARTY: KEITH WALKOWSKI / AUSTIN PELOT

BIRCH
CITY, VILLAGE, TOWN



LOCATION
(Indicated By X)



BASIS FOR MONUMENT LOCATION:

SEARCHED FOR SOUTH 1/4 CORNER AND FOUND A SCRIBED GRANITE STONE 2' SOUTH OF A FENCE CORNER. ACCEPTED THE STONE AS THE CORNER AND SET TIES AS SHOWN BELOW TO PERPETUATE THE CORNER LOCATION.

FIELD BOOK NO. 48 PAGE NO. 37

COMPANY RIVERSIDE LAND SURVEYING LLC

CERTIFIED CORRECT:

Keith J. Walkowski

KEITH J. WALKOWSKI S-2717
Professional Land Surveyor

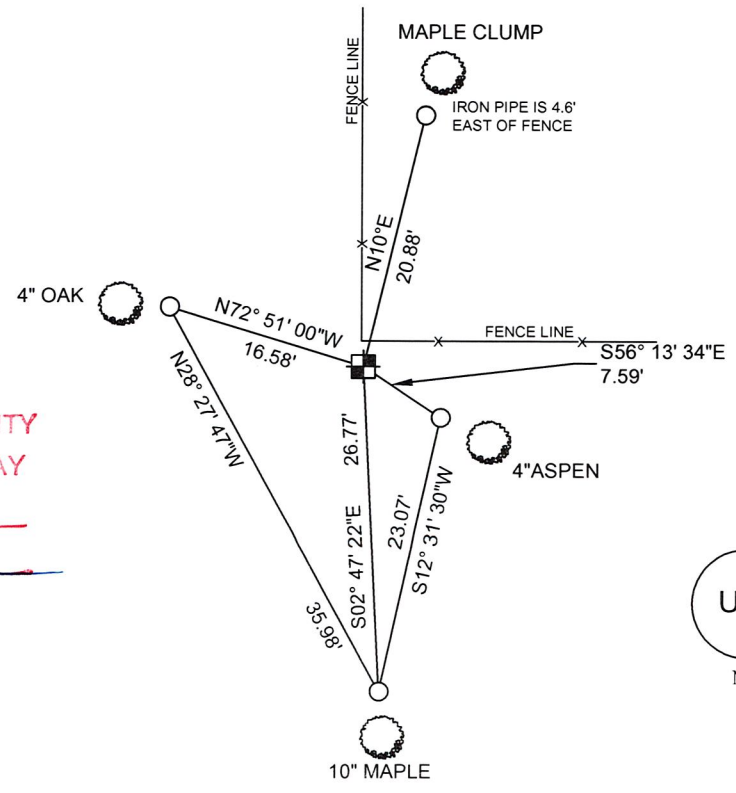
DATE: APRIL 3RD, 2018

TIE SKETCH:

- GRANITE STONE
- SET 1-1/4" O.D. x 24" IRON PIPE
- TREE

BEARINGS ARE BASED ON THE LINCOLN COUNTY COORDINATE SYSTEM NAD 83 (2011) AND REFERENCED AS SHOWN

THIS DRAWING IS NOT TO SCALE



RECEIVED BY LINCOLN COUNTY
SURVEYOR THIS 18TH DAY
OF April 20 18
Zany Dalk
COUNTY SURVEYOR

U-23
NO.